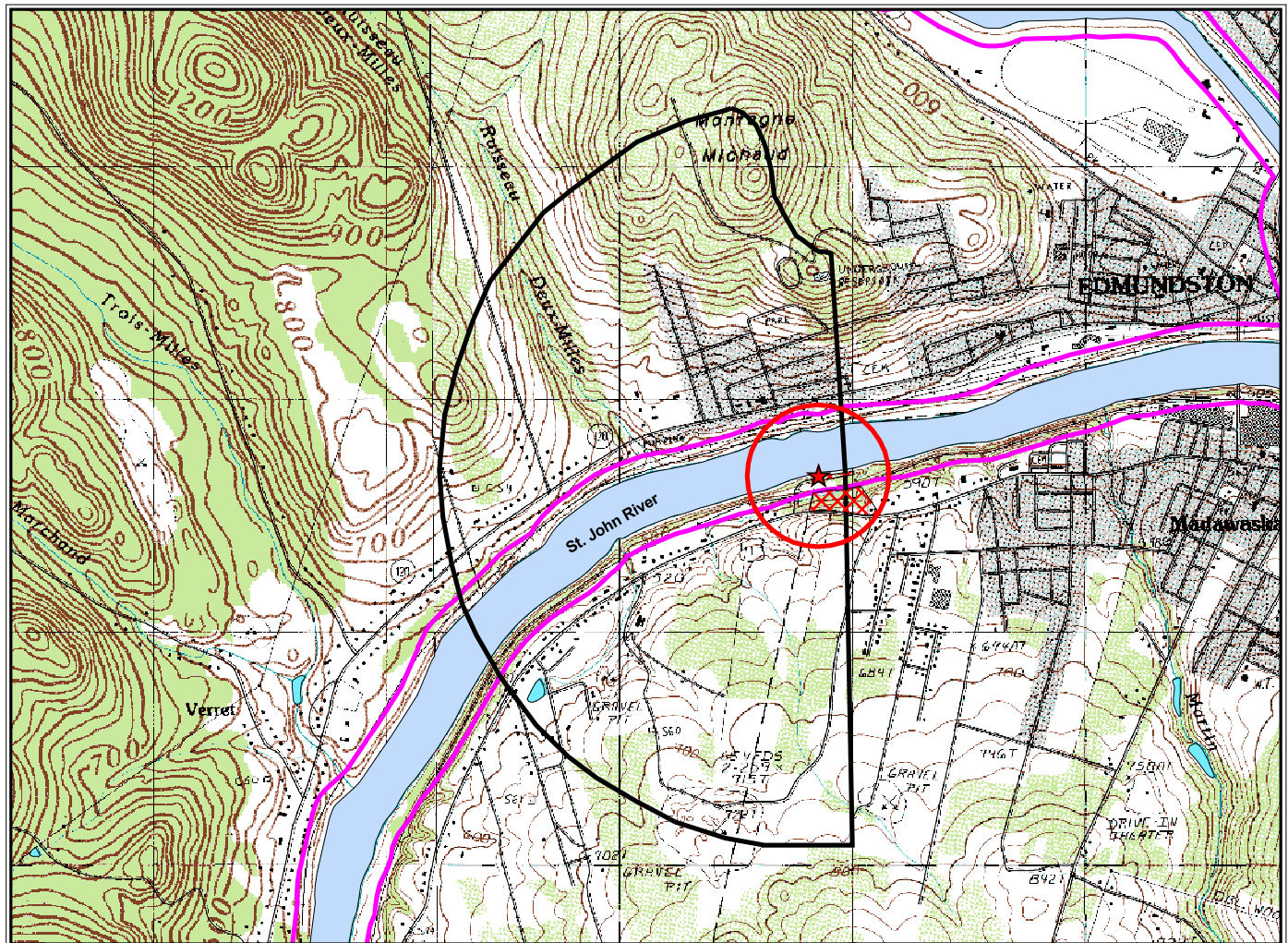




Madawaska Public Water Supply & Surrounding Watershed

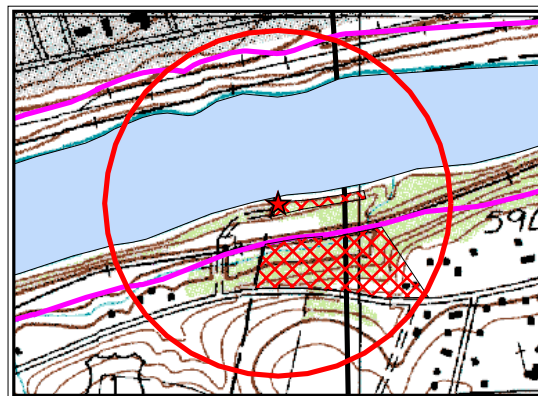


2000 0 2000 4000 Feet



Legend

- ★ Madawaska Water District Intake
- 1000 ft. Intake Buffer
- St. John River
- 250 ft. Shoreline Buffer
- St. John River Local Watershed Boundary
- Ponds
- Public Roads
- Water District Property (Approximate)



Close-up of District Property

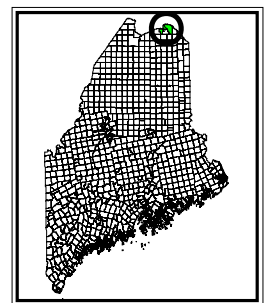


Figure 1

Scale 1:30,000
1 inch = 2,500 feet
3/3/03

- 1) Base data layers are from the Maine Office of GIS.
- 2) Watershed boundary, intake and buffer locations are from the Maine Drinking Water Program.
- 3) Data are for planning purposes only.